Estimates for the work of providing and laying 300mm dia RCC NP-3 class sewer pipeline in KSFC layout and sorrounding areas in Lingarajapuram coming under Lingarajapuram s/s of AEE E2-2 subdivision.(Part-A).

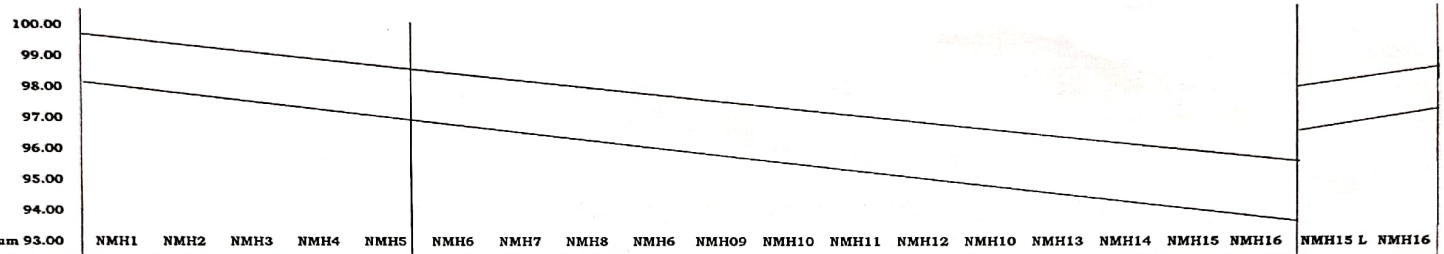

	NMH1	NMH2	NMH3	NMH4	NMH5	NMH6	NMH7	NMH8	NMH6	NMH09	NMH10	NMH11	NMH12	NMH10	NMH13	NMH14	NMH15	NMH16	NMH15 L	NMH16
Ground Level (mt)	99.80	99.65	99.45	99.25	99.05	98.85	98.65	98.45	98.25	98.05	97.85	97.65	97.45	97.25	97.05	96.85	96.65	96.45	96.45	99.60
Invert Level (mt)	98.50	98.25	97.95	97.55	97.25	97.00	96.85	96.75	96.40	96.45	96.35	96.20	96.05	95.75	95.65	95.55	95.35	94.75	95.15	98.00
Depth (mt)	1.30	1.40	1.50	1.70	1.80	1.85	1.80	1.70	1.85	1.60	1.50	1.45	1.40	1.50	1.40	1.30	1.30	1.70	1.30	1.60
Cummulative (mt)	0.00	30.00	65.00	100.00	130.00	160.00	190.00	220.00	243.00	258.00	283.00	308.00	338.00	368.00	398.00	428.00	458.00	494.00	0.00	524.00
Distance(mt)	0.00	30.00	35.00	35.00	30.00	30.00	30.00	30.00	23.00	15.00	25.00	25.00	30.00	30.00	30.00	30.00	30.00	36.00	0.00	30.00

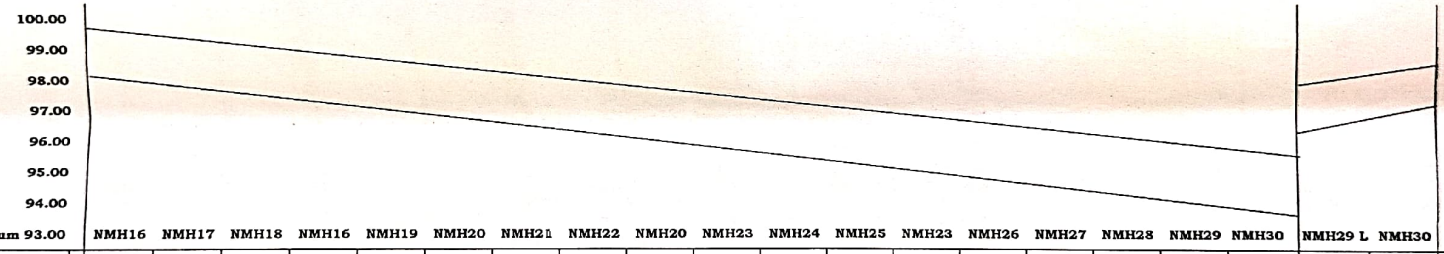

	NMH16	NMH17	NMH18	NMH16	NMH19	NMH20	NMH21	NMH22	NMH20	NMH23	NMH24	NMH25	NMH23	NMH26	NMH27	NMH28	NMH29	NMH30	NMH29 L	NMH30
Ground Level (mt)	99.60	99.45	99.25	99.05	98.85	98.65	98.45	98.25	98.05	97.85	97.65	97.45	97.25	97.05	96.85	96.65	96.45	96.25	96.25	99.40
Invert Level (mt)	97.90	97.85	97.75	97.35	97.25	96.80	96.65	96.55	96.20	96.05	95.95	95.85	95.45	95.45	95.35	94.95	94.85	94.75	94.65	97.90
Depth (mt)	1.70	1.60	1.50	1.70	1.60	1.85	1.80	1.70	1.85	1.80	1.70	1.60	1.80	1.60	1.50	1.70	1.60	1.50	1.60	1.50
Cummulative (mt)	524.00	554.00	584.00	584.00	619.00	654.00	684.00	714.00	714.00	752.00	782.00	812.00	812.00	842.00	872.00	872.00	902.00	932.00	0.00	962.00
Distance(mt)	0.00	30.00	30.00	0.00	35.00	35.00	30.00	30.00	0.00	38.00	30.00	30.00	0.00	30.00	30.00	0.00	30.00	30.00	0.00	30.00

AEE E22

EE E2

GIS map for the work of providing and laying 300mm dia RCC NP-3 class sewer pipeline in KSFC layout and Lingarajapuram coming under Lingarajapuram s/s of AEE E2-2 subdivision.(Part-A)

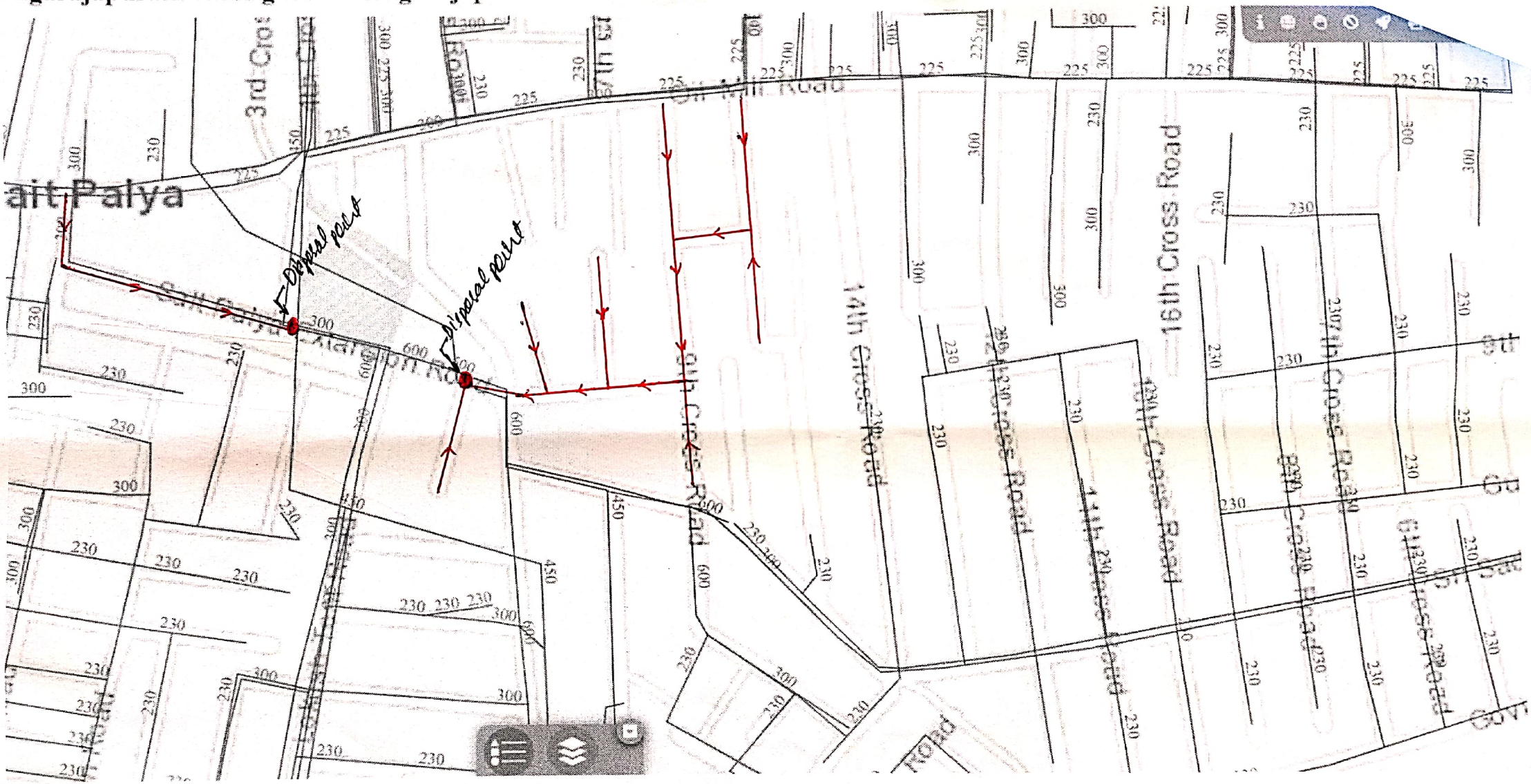

JE(LRP)

AEE E2-2

EE E-2